







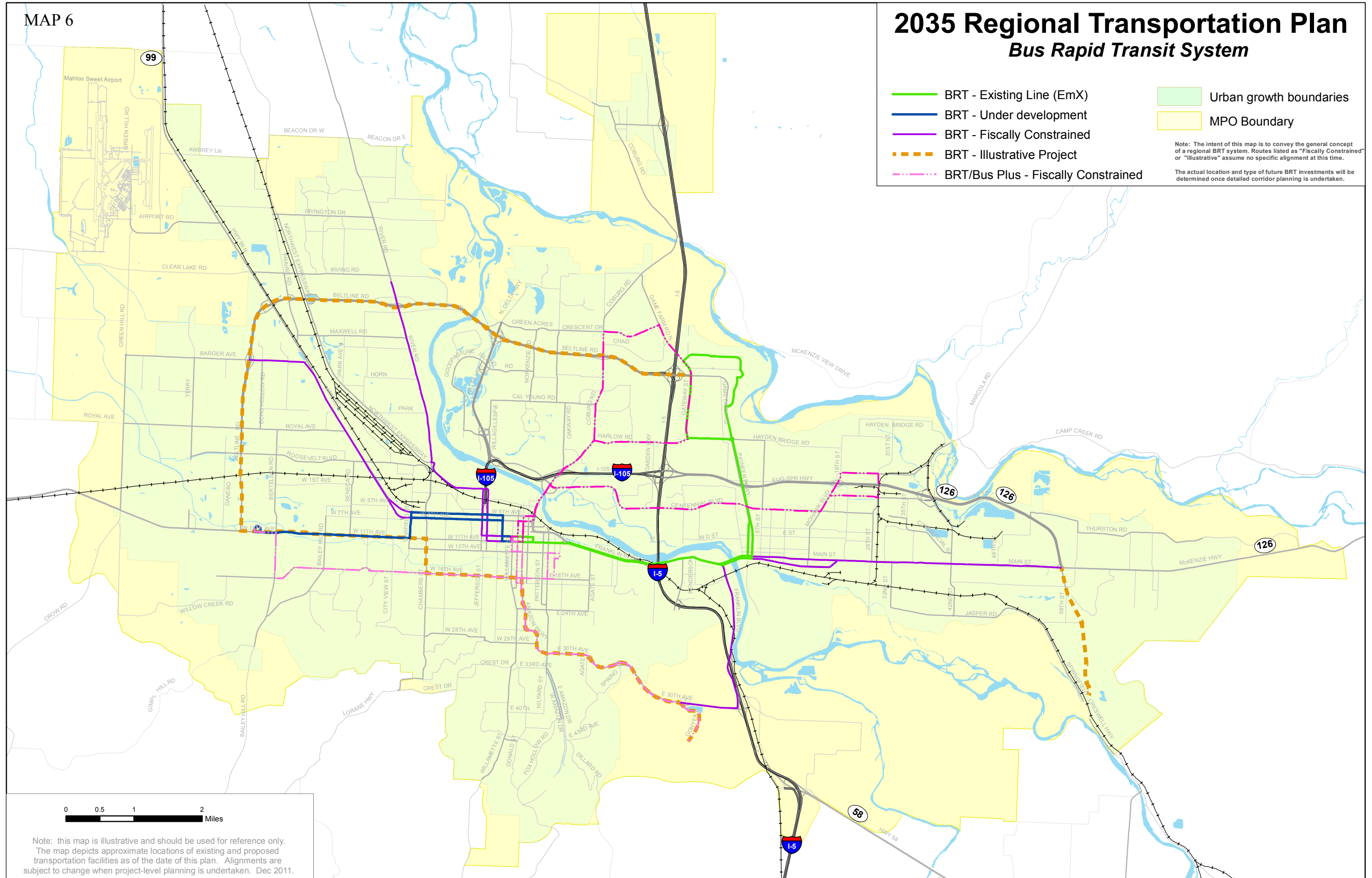


2035 Regional Transportation Plan

Bus Rapid Transit System

	BRT - Existing Line (EmX)		Urban growth boundaries
	BRT - Under development		MPO Boundary
	BRT - Fiscally Constrained	<small>Note: The intent of this map is to convey the general concept of a regional BRT system. Routes listed as "Fiscally Constrained" or "Illustrative" assume no specific alignment at this time.</small>	
	BRT - Illustrative Project	<small>The actual location and type of future BRT investments will be determined once detailed corridor planning is undertaken.</small>	
	BRT/Bus Plus - Fiscally Constrained		



Note: this map is illustrative and should be used for reference only. The map depicts approximate locations of existing and proposed transportation facilities as of the date of this plan. Alignments are subject to change when project-level planning is undertaken. Dec 2011.