

MPC/CAC 3-MONTH Calendar




For general planning purposes only. *Agenda items in italics are subject to change.*

KEY

 = PUBLIC HEARING

 = APPROVAL

--- = DRAFT

	JUNE	JULY	AUGUST	FUTURE
MPC	<p><i>Draft</i> 10-13 MTIP </p> <p>Title VI Review</p> <p>Regional Policies: Public Involvement</p> <p>Adopt: <i>Hold public hearing for MTIP</i></p> <p>Discuss: <i>Regional Public Involvement Title VI Annual Review</i></p>	<p>Final 10-13 MTIP </p> <p>Adopt: <i>Final 10-13 MTIP</i></p> <p>Discuss: <i>Draft 10-13 STIP</i></p>	<p>Oregon Household Travel Survey FINDINGS</p> <p>Regional Policy Subcommittee</p> <p>Adopt: <i>Anything?</i></p> <p>Discuss: <i>Oregon Household Survey</i></p>	<p><i>Draft</i> AQCD </p> <p>PPP Review</p> <p>GHG Inventory</p> <p>Congestion Management</p>
CAC	<p>2010 Field Trip June 17</p>	<p>Discuss:</p> <ul style="list-style-type: none"> • GHG Inventory • PPP Recommendation • Regional Public Involvement • LACT Representation 	<p>Summer Recess (tent.)</p>	

OTHER MTGS:

OTC June 8-9, Jacksonville

OTC July 8-9, Portland
OMPOC July 23, Corvallis

OTC August 24-25, Hermiston



12 MONTH Planning Calendar

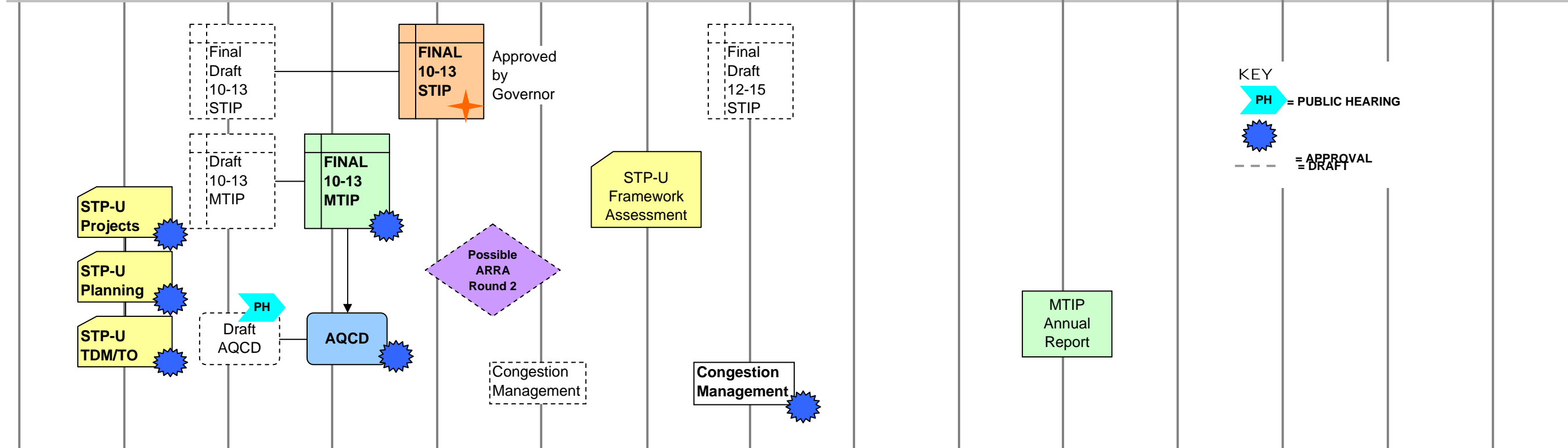
For general planning purposes only. Subject to change due to revised federal or state timelines, funding implications and/or public participation.

2010

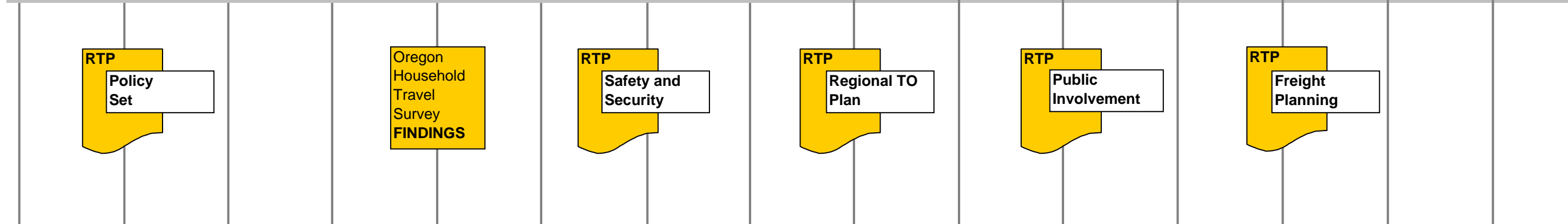
2011

APR MAY JUN JUL AUG SEP OCT NOV DEC JAN FEB MAR APR MAY


Transportation Improvement Plans (TIP) and STP-U Funding



Long Range Planning and Regional Transportation Plan (RTP)



Other MPO Programs: Unified Planning Work Program, Public Participation Plan



2010

2011

3-C – Continuing, Comprehensive & Cooperative Planning Process
 3R – Resurfacing, restoring, and rehabilitating
 AAA – American Automobile Association
 AASHTO – American Association of State Highway & Transportation Officials
 ACT – Area Commission on Transportation
 ADA – Americans with Disabilities Act
 ADT – Average Daily Traffic (or Average Daily trips)
 AMPO – Association of Metropolitan Planning Organizations
 APA – American Planning Association
 APTA – American Public Transportation Association
 AQCD – Air Quality Conformity Determination
 ARBA – American Road Builders' Association
 ARMA – American Road Makers' Association
 ARTBA – American Road & Transportation Builders' Association
 BMCS – Bureau of Motor Carrier Safety
 BMP – Best Management Practice
 BMS – Bridge Management System
 BRT – Bus Rapid Transit
 BTS – Bureau of Transportation Statistics
 CAA(A) – Clean Air Act (Amendments)
 CAC – Citizen Advisory Committee
 CATS – (Eugene) Central Area Transportation Study
 CFR – Code of Federal Regulations
 CIP – Capital Improvement Program
 CMAQ – Congestion Mitigation and Air Quality Program
 CMP – Congestion Management Plan (Process)
 CMS – Congestion Management System
 COG – Council of Governments
 DEIS – Draft Environment Impact Statement
 DEQ – Department of Environmental Quality
 DLCD – Department of Land Conservation and Development
 DOT – Department of Transportation
 EEO – Equal Employment Opportunity
 EIS – Environmental Impact Statement
 EJ – Environmental Justice
 EMME/2 – Equilibre Multimodal Multimodal Equilibrium (Transportation Model)
 EPA – Environmental Protection Agency
 FAA – Federal Aviation Administration
 FAP – Federal-Aid primary
 FAS – Federal-Aid secondary
 FAU – Federal-Aid urban
 FEIS – Final Environmental Impact Statement
 FHWA – Federal Highway Administration
 FRA – Federal Railroad Administration
 FTA – Federal Transit Administration
 (F)FY – (Federal) Fiscal Year
 GIS – Geographic Information Systems
 GPS – Global Positioning Systems
 HCM – Highway Capacity Manual
 HOV – High Occupancy Vehicle
 HPMS – Highway Performance Monitoring Systems
 HRB – Highway Research Board
 HSR – High Speed Rail
 I/M – Inspection and Maintenance
 IAMP – Interchange Area Management Plan
 ICC – Interstate Commerce Commission
 IHS – Interstate Highway System
 IM – Interstate Maintenance
 ISTEA – Intermodal Surface Transportation Efficiency Act of 1991
 ITS – Intelligent Transportation Systems
 IVHS – Intelligent Vehicle Highway Systems
 JARC – Job Access and Reverse Commute
 LCDC – Land Conservation and Development Commission
 LOS – Level of Service (Traffic flow rating)
 LRAPA – Lane Regional Air Protection Agency
 LRT – Light Rail Transit
 LRTP – Long Range Transportation Plan
 LTD – Lane Transit District
 LUAM – Land Use Allocation Model
 MIS – Major Investment Study
 MOA – Memorandum of Agreement
 MOBILE6 – An emissions model, being replaced by MOVES
 MOU – Memorandum of Understanding
 MOVES – Motor Vehicle Emission Simulator
 MPC – Metropolitan Policy Committee
 MPO – Metropolitan Planning Organization
 MSA – Metropolitan Statistical Area
 MTP – Metropolitan Transportation Plan
 MTIP – Metropolitan Transportation Improvement Program
 MUTCD – Manual on Uniform Traffic Control Devices
 NAA – Non-Attainment Area
 NAAQS – National Ambient Air Quality Standards
 NEPA – National Environmental Policy Act of 1969
 NHS – National Highway System
 NHTSA – National Highway Traffic Safety Administration
 NOX – Nitrogen Oxides
 O&M – Operations and Maintenance
 ODOT – Oregon Department of Transportation
 OHP – Oregon Highway Plan
 OM&P – Operations, Maintenance and Preservation
 OMPOC – Oregon MPO Consortium
 ORFS – Oregon Roads Finance Committee
 OTC – Oregon Transportation Commission
 OTIA – Oregon Transportation Investment Act
 OTP – Oregon Transportation Plan
 OTREC – Oregon Transportation Research and Education Consortium
 PCR – Pavement Condition Rating
 PE – Preliminary Engineering
 PL – Planning Funds
 PPP – Public Participation Plan
 PS&E – Plans, Specifications, and Estimates
 RAC – (Lane County) Roads Advisory Committee
 RFP – Request for Proposal
 ROW – Right of Way
 RR – Railroad
 RTP – Regional Transportation Plan
 SAFETEA-LU – Safe, Accountable, Flexible, Efficient Transportation Equity Act – a Legacy for Users
 SDC – System Development Charge
 SHTF – State Highway Trust Fund
 SIB – State Infrastructure Bank
 SIP – State Implementation Plan
 SOV – Single Occupancy Vehicle
 SPR – State Planning and Research funds
 STA – Special Transportation Area
 STIP – State Transportation Improvement Program
 C-STIP – Construction STIP
 D-STIP – Development STIP
 STP – Surface Transportation Program (-U – - Urban)
 STPP – Surface Transportation Policy Project
 TAC – Technical Advisory Committee
 TASC – Technical Advisory Subcommittee
 TAZ – Traffic Analysis Zone
 TCM – Transportation Control Measure
 TDM – Transportation Demand Management
 TDP – Transit Development Program
 TEA-21 – Transportation Equity Act for the 21st Century
 TIFIA – Transportation Infrastructure Finance & Innovation Act (1998)
 TIP – Transportation Improvement Program, either MTIP or STIP
 TMA – Transportation Management Area
 TMSF – Transportation Management System Fee
 TO – Transportation Options
 TOD – Transit Oriented Development
 TOAC – Transportation Options Advisory Committee
 TPAU – Transportation Planning Analysis Unit
 TPC – Transportation Planning Committee
 TPR – Transportation Planning Rule
 TRB – Transportation Research Board
 TSI – Transportation System Improvements
 TSM – Transportation System Management
 TSP – Transportation System Plan
 TUF – Transportation Utility Fee
 UGB – Urban Growth Boundary
 UMTA – Urban Mass Transportation Administration
 UPWP – Unified Planning Work Program
 V/C – Volume to Capacity
 VMT – Vehicle Miles Traveled
 VOCs – Volatile Organic Compounds
 VPD – Vehicles Per Day