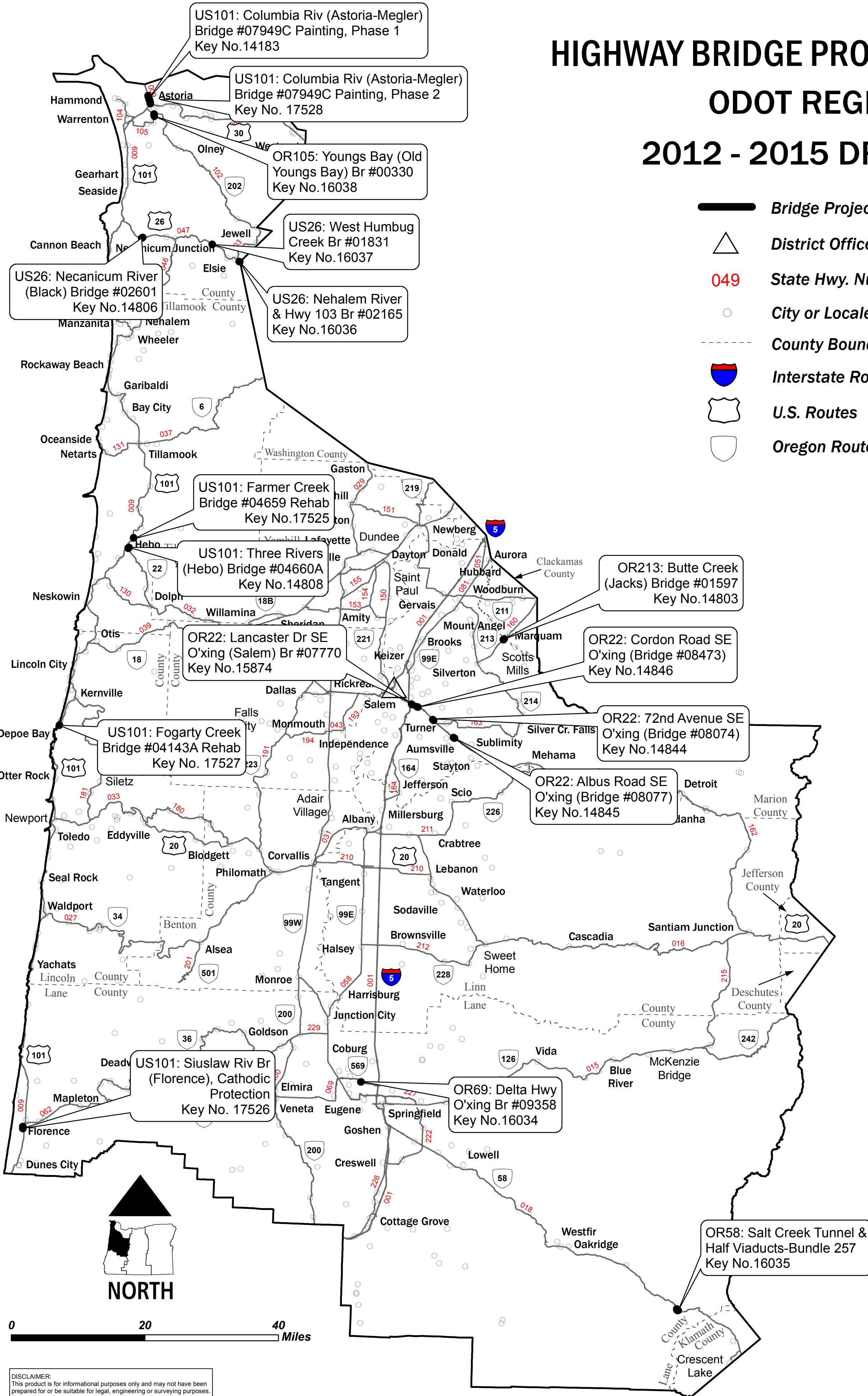




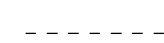





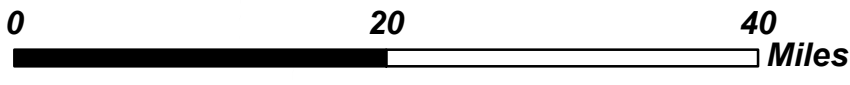
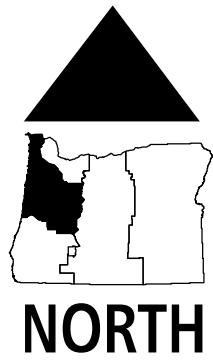
# HIGHWAY BRIDGE PROJECT LOCATIONS

## ODOT REGION 2

### 2012 - 2015 DRAFT STIP



-  Bridge Project Locations
-  District Office
-  State Hwy. Number
-  City or Locale
-  County Boundary
-  Interstate Routes
-  U.S. Routes
-  Oregon Routes



**DISCLAIMER:**  
 This product is for informational purposes only and may not have been prepared for or be suitable for legal, engineering or surveying purposes. Users of this information should review or consult the primary data and information sources to ascertain the usability of the information.