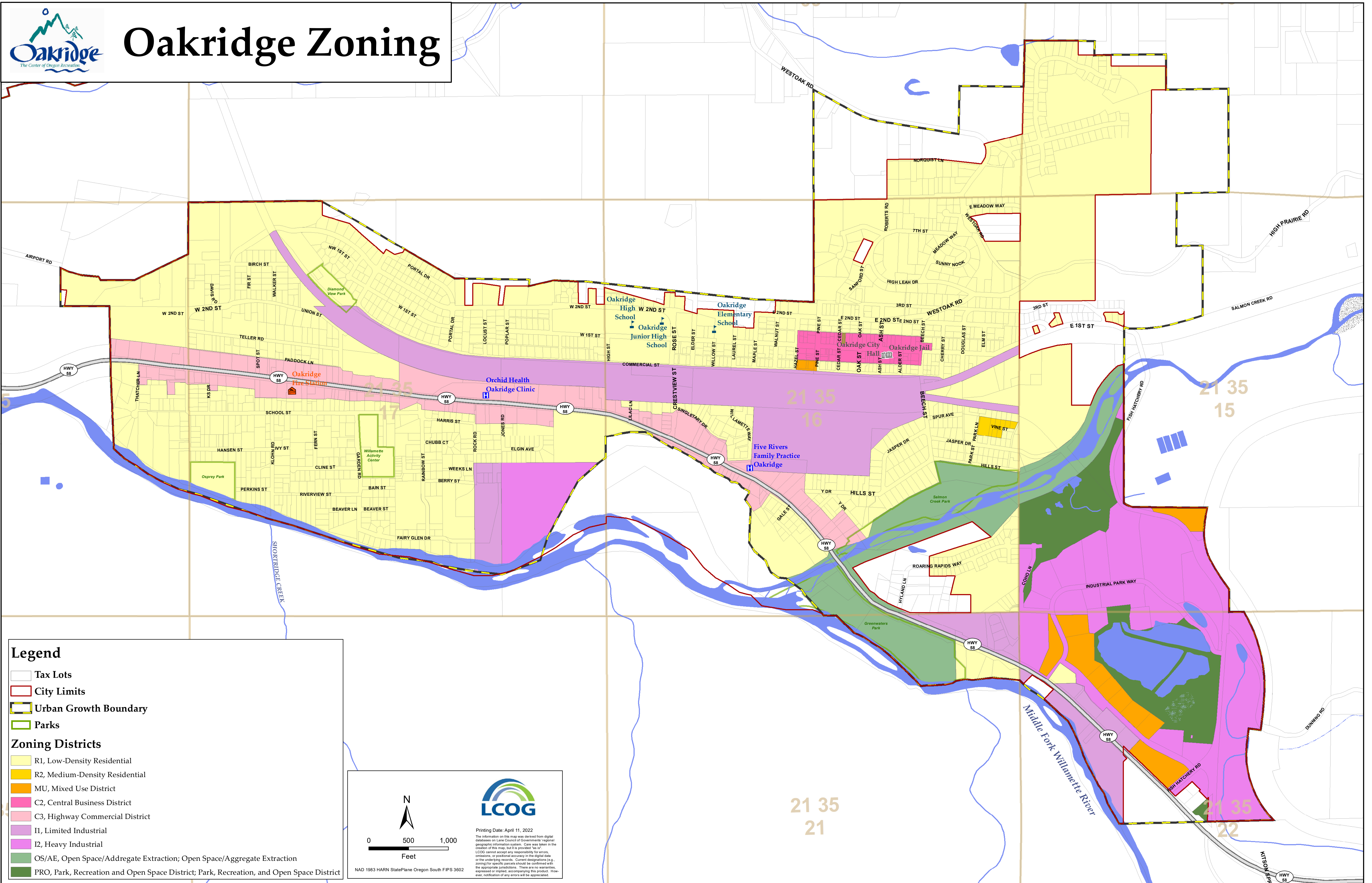





Oakridge Zoning




Legend

- Tax Lots
- City Limits
- Urban Growth Boundary
- Parks
- Zoning Districts**
- R1, Low-Density Residential
- R2, Medium-Density Residential
- MU, Mixed Use District
- C2, Central Business District
- C3, Highway Commercial District
- I1, Limited Industrial
- I2, Heavy Industrial
- OS/AE, Open Space/Aggregate Extraction; Open Space/Aggregate Extraction
- PRO, Park, Recreation and Open Space District; Park, Recreation, and Open Space District



0 500 1,000
Feet



Printing Date: April 11, 2022
The information on this map was derived from digital databases on Lane Council of Governments' regional geographic information system. Care was taken in the creation of this map, but it is provided "as is." LCOG cannot accept any responsibility for errors, omissions, or positional accuracy in the digital data or the underlying records. Current designations (e.g., zoning) for specific parcels should be confirmed with the appropriate jurisdictions. There are no warranties, expressed or implied, accompanying this product. However, notification of any errors will be appreciated.

NAD 1983 HARN StatePlane Oregon South FIPS 3602

21 35
21

21 35
15

21 35
22