


















City of Veneta Zoning

ADOPTED BY ORD#	EFFECTIVE DATE:
493	1/25/2010
AMENDED BY ORD#	EFFECTIVE DATE:
499	11/22/2010
540	10/24/2016
551	6/27/2019
552	10/9/2019
564	2/10/2022
570	12/14/2022

This product was created for informational purposes and may not have been prepared for or be suitable for legal, engineering, surveying, or property investment purposes. All zoning information should be confirmed with the City prior to use for such purposes.

Legend

-  Parcel Boundaries
-  City Limits
-  Urban Growth Boundary
- Zoning Districts**
-  BROADWAY COMMERCIAL
-  COMMUNITY COMMERCIAL
-  HIGHWAY COMMERCIAL
-  INDUSTRIAL-COMMERCIAL
-  MEDIUM INDUSTRIAL
-  RESIDENTIAL-COMMERCIAL
-  GENERAL RESIDENTIAL
-  SINGLE-FAMILY RESIDENTIAL
-  RURAL RESIDENTIAL
-  PUBLIC FACILITIES AND PARKS
-  GREENWAY SUBZONE
-  SPECIFIC DEVELOPMENT PLAN SUBZONE
-  100-YEAR FLOOD PLAIN SUBZONE
-  PLANNED DEVELOPMENT SUBZONE

